
















Hilton-Winn Preserve Trail Map

174 Ogunquit Road, Cape Neddick, ME

Preserve acreage: 195 acres
Contour intervals: 20 feet

-  Boardwalk Trail (0.37 miles)
-  Connector Trail (0.08 miles)
-  Hilton Lane Trail (1.35 miles)
-  Loop Trail (0.49 miles)
-  River Trail (0.89 miles)
-  GWRLT Been-Norris Farm Trail
-  GWRLT Split Rock Trail
-  York Land Trust Land
-  Other Conservation Land
-  Parking
-  Kiosk
-  River Crossing
-  Scenic View

Allowable Uses



Not Permitted



Owned and Managed by York Land Trust

