
















Hilton-Winn Preserve Trail Map

Preserve Acreage: 195 Acres

-  Boardwalk Trail (0.37 miles)
-  Connector Trail (0.08 miles)
-  Hilton Lane Trail (1.35 miles)
-  Loop Trail (0.49 miles) YLT
-  River Trail (0.89 miles)
-  Been-Noris Farm Trail (0.56 miles)
-  Split Rock Trail (0.47 miles) GWRLT
-  River
-  Other Conservation Land
-  YLT Hilton-Winn Preserve
-  Trailhead & Kiosk
-  Parking
-  Scenic View
-  River Crossing*
*Cross at own risk

Hilton-Winn Preserve Address:
174 Ogunquit Rd, Cape Neddick, ME

Owned and Managed by York Land Trust

